

STATE OF OWNERSHIP AND DEDICATION

I (we) James E. Jett

Owner (s) and Developer (s) of the land shown on this plat, and designated herein as the Resubdivision of Lot 5, Block I of Nash & Rosler to the City of Bryan, Texas, and whose name (s) is/are subscribed hereon, hereby dedicate to the use of the public forever all streets, alleys, parks, water courses, drains, easements and public places thereon shown for the purpose and consideration therein expressed.

STATE OF TEXAS
COUNTY OF BRAZOS

Before me, the undersigned authority, on this day personally appeared James E. Jett, known to me to be the person (s) whose name (s) is/are subscribed to the foregoing instrument, and acknowledged to me that he/they executed the same for the purpose and consideration therein stated.

Given under my hand and seal on this 8th day of May, 1978.
(seal) Donna Garrett
Notary Public, Brazos County, Texas

CERTIFICATION BY THE COUNTY CLERK:

STATE OF TEXAS
COUNTY OF BRAZOS

I, Frank S. ... County Clerk, in and for the said County, do hereby certify that this plat together with its certificates of authentication was filed for record in my office the 17th day of June, 1978, in the Deed Records of Brazos County, Volume 578, Page 859.

CERTIFICATION BY THE CITY PLANNER:

I, the undersigned, City Planner of the City of Bryan, hereby certify that this subdivision plat conforms to all requirements of the subdivision regulations of the City of Bryan, Texas.

Hubert Nelson
City Planner
City of Bryan, Texas

APPROVAL OF THE PLANNING COMMISSION:

I, D. D. ... Chairman of the City Planning Commission of the City of Bryan, State of Texas, hereby certify that the attached plat was duly filed for approval with the City Planning Commission of the City of Bryan on the 8 day of May, 1978, and same was duly approved on 18 the day of May, 1978 by said Commission.

D. D. ...
Chairman, City Planning Commission
Bryan, Texas

CERTIFICATION OF THE SURVEYOR

STATE OF TEXAS
COUNTY OF BRAZOS

I, Donald D. Garrett, Registered Professional Engineer No. 22190 in the State of Texas, hereby certify that this plat is true and correct and was prepared from an actual survey of the property made under my supervision on the ground.

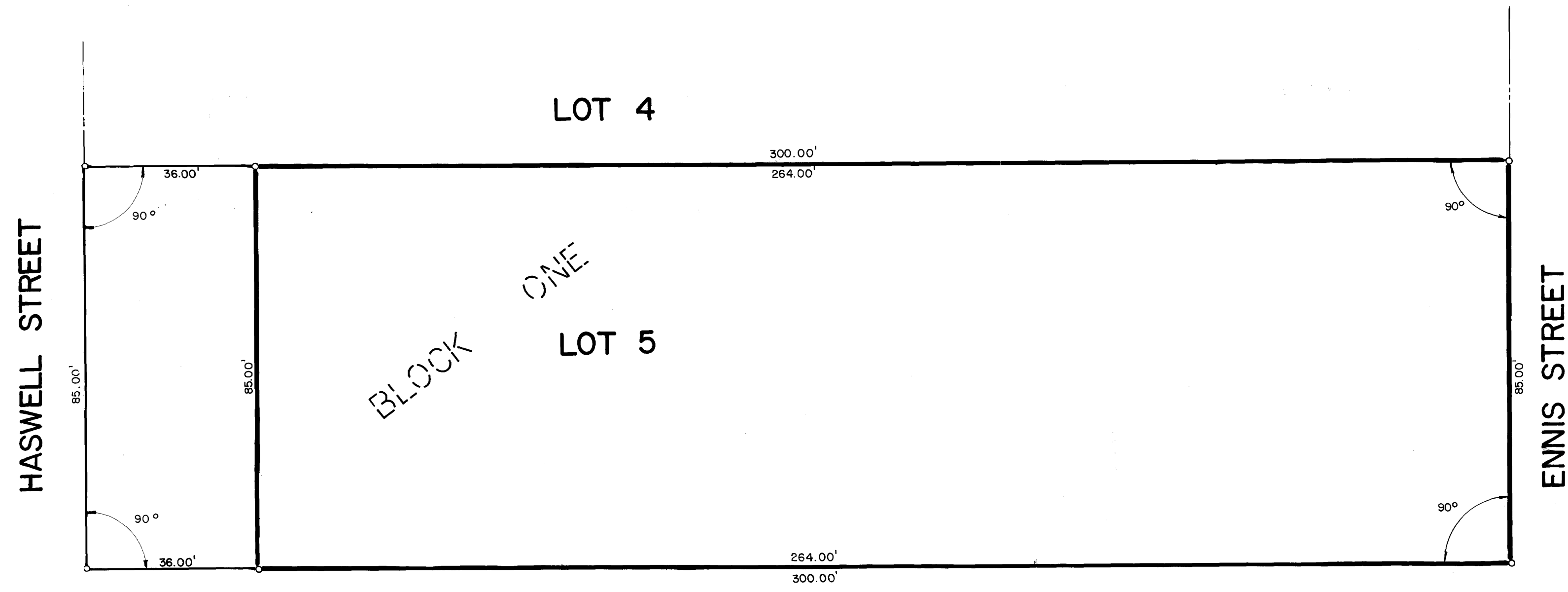
Donald D. Garrett
Registered Professional Engineer

CERTIFICATION BY THE ENGINEER:

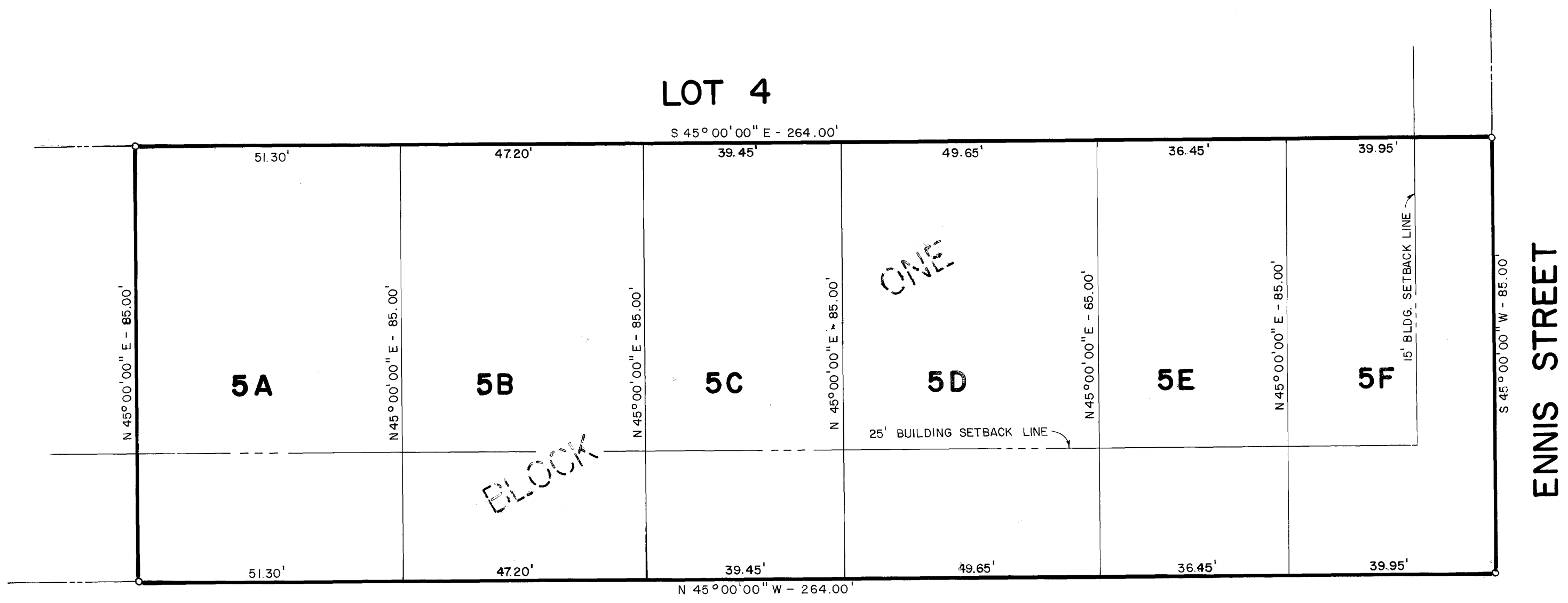
STATE OF TEXAS
COUNTY OF BRAZOS

I, Michael R. ... Registered Professional Engineer No. 32710 in the State of Texas, hereby certify that proper engineering consideration has been given this plat.

Michael R. ...
Registered Professional Engineer

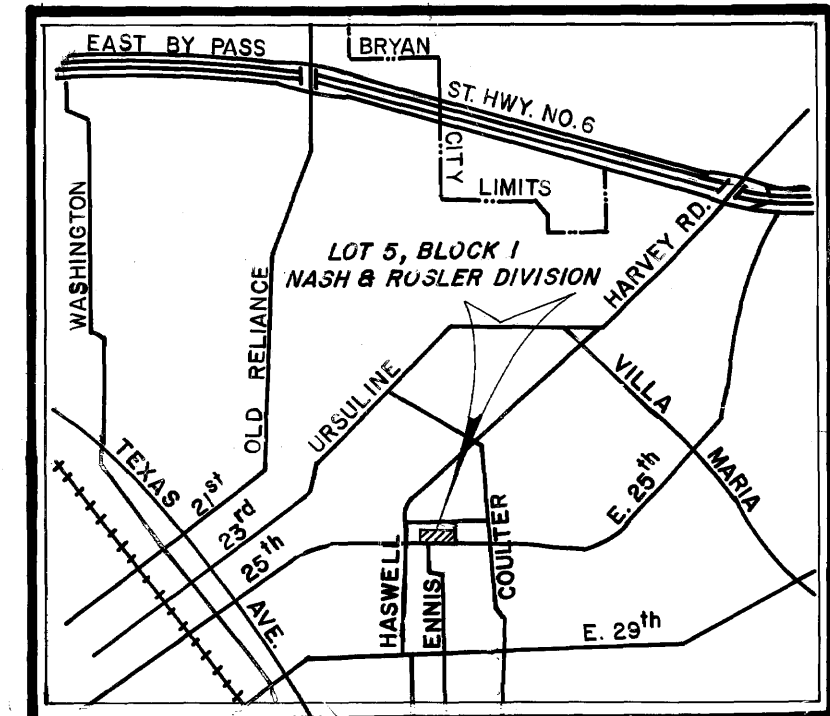


25th STREET
VACATING PLAT



25th STREET
RE SUBDIVISION PLAT

NOTE: MINIMUM SIDEYARD SETBACK IS 5'



VACATING & RE SUBDIVISION PLAT
OF A PORTION OF
LOT 5, BLOCK I
NASH & ROSLER DIVISION
JOHN AUSTIN LEAGUE
BRYAN, BRAZOS COUNTY, TEXAS
SCALE: 1" = 20'
MAY 1978

OWNER & DEVELOPER
JAMES E. JETT
P. O. BOX 9862
COLLEGE STATION, TEXAS

ENGINEER & SURVEYOR
GARRETT-McCLURE ENGINEERING
1502A CAVITT AVE. - P.O. BOX 4063
BRYAN, TEXAS

NASH & ROSLER DIV.
REPLAT
5/6/78

on base after us

on base